

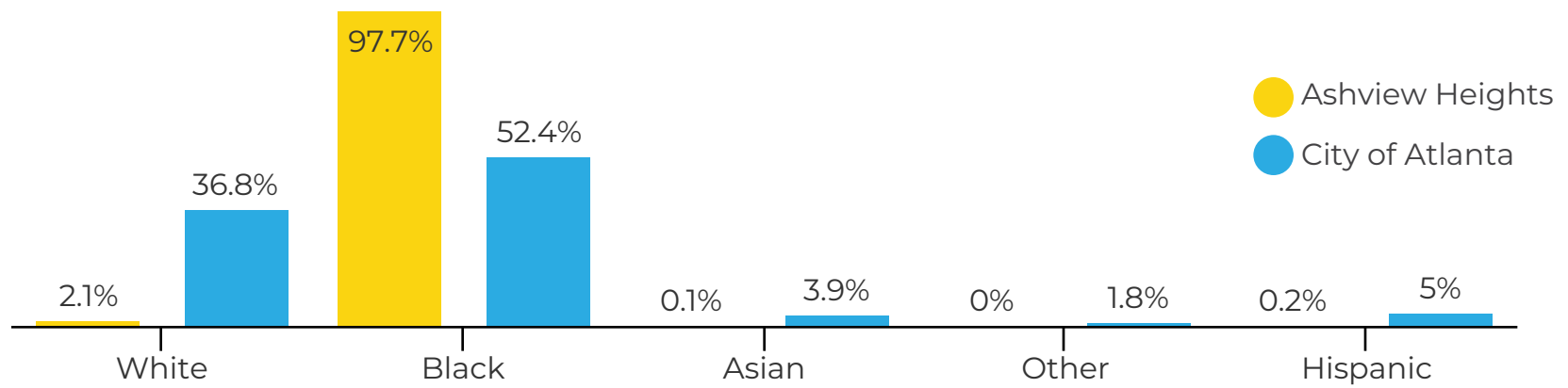
Neighborhood Profile

ASHVIEW HEIGHTS

DEMOGRAPHICS



| Age Distribution | Under 18 | 18 - 34 | 35 - 64 | 65+ |
|------------------|----------|---------|---------|-------|
| Ashview Heights | 27.5% | 24.1% | 34.4% | 13.3% |
| City of Atlanta | 18.7% | 34.3% | 36.5% | 10.5% |



Race and Ethnicity

MIXED-INCOME COMMUNITIES



Ashview Heights | City of Atlanta
\$801 | **\$975**
Median Gross Rent

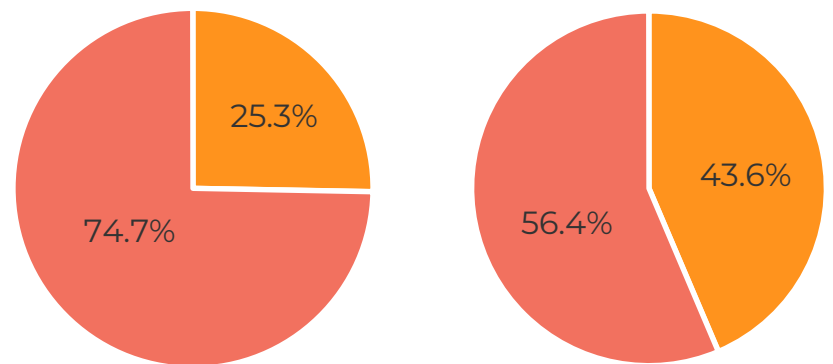


\$22,801 | **\$47,527**
Median Household Income




22.3% | **11.5%**
Unemployed Population

Ashview Heights | City of Atlanta



● Renters ● Home Owners



Ashview Heights | City of Atlanta
45.7% | **24.6%**
Population in Poverty

Source: American Community Survey 5-Year Estimates, 2011-2015

Neighborhood Profile

ASHVIEW HEIGHTS

COMMUNITY HEALTH & WELLNESS



25.8%
Population
without Insurance



19.6%
Children Born to
Mothers without a
High School Diploma

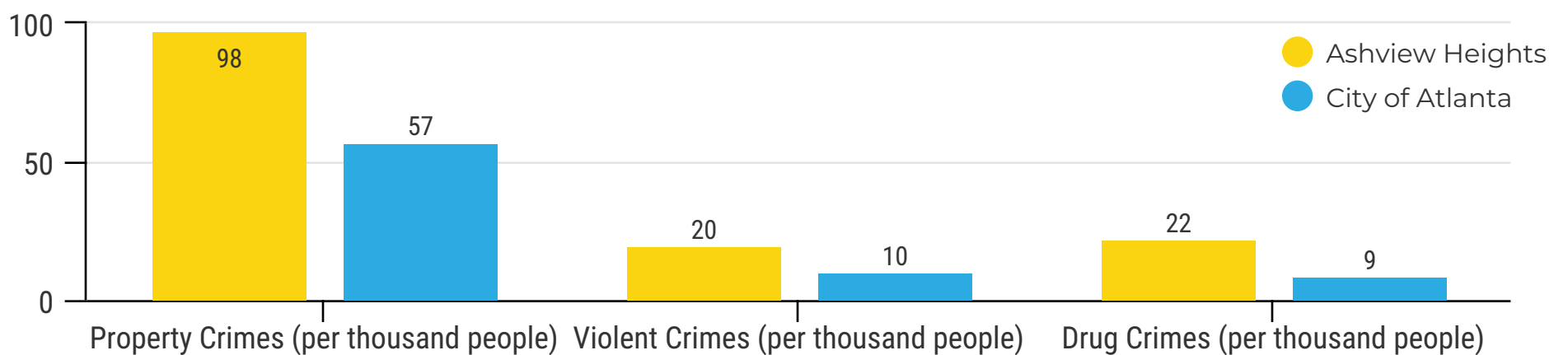


8.6%
Children Born
Prematurely



11.7%
Children Born
to Teens


SAFETY & SECURITY



CRADLE TO CAREER EDUCATION



Bethune | M. A. Jones
7% | 23.2%
3rd Graders
Reading at Grade
Level



11.5%
8th Graders at
Brown Middle School
Proficient in Math

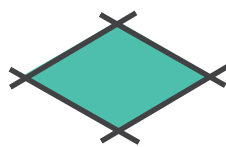


69.8%
Booker T. Washington
High School
Graduation Rate

PROPERTY CONDITIONS



161
Vacant Structures



197
Vacant Lots



282
Dilapidated
Buildings

Source: American Community Survey 5-Year Estimates, 2011-2015; GOSA, 2015-2016; OASIS, 2011 - 2015; APD Urban Planning & Management Windshield Survey, 2017